

BIKE STREETS MAPMAKER

Platform for on-the-ground advocacy groups

May 2025

BIKESTREETS

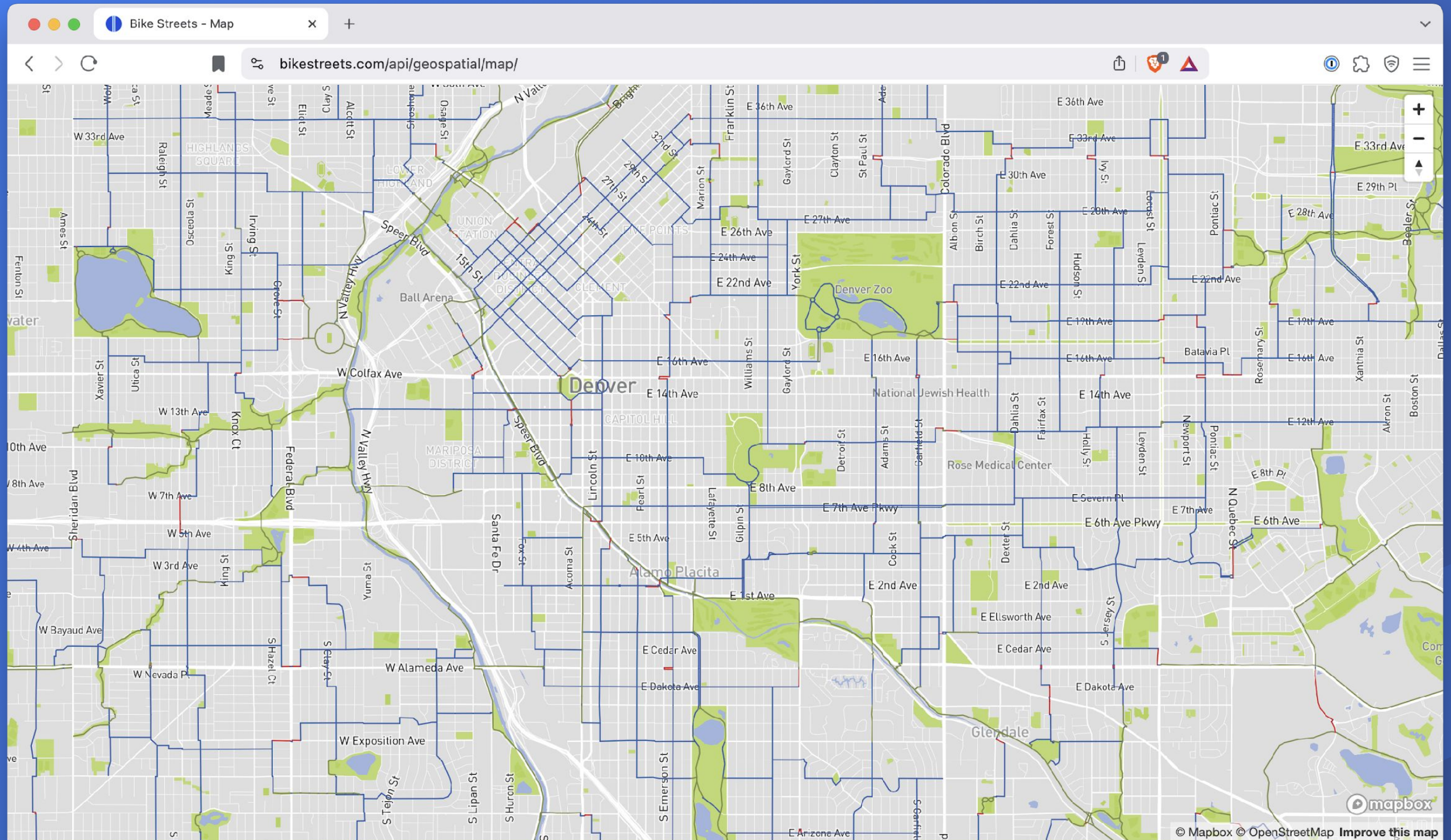
Anyone should be able to ride a bike to any
destination in Denver.

Today.

“The Best Available Network”

The Low-Stress Denver Bike Map

500+ miles of trails, protected bike lanes, and neighborhood streets.



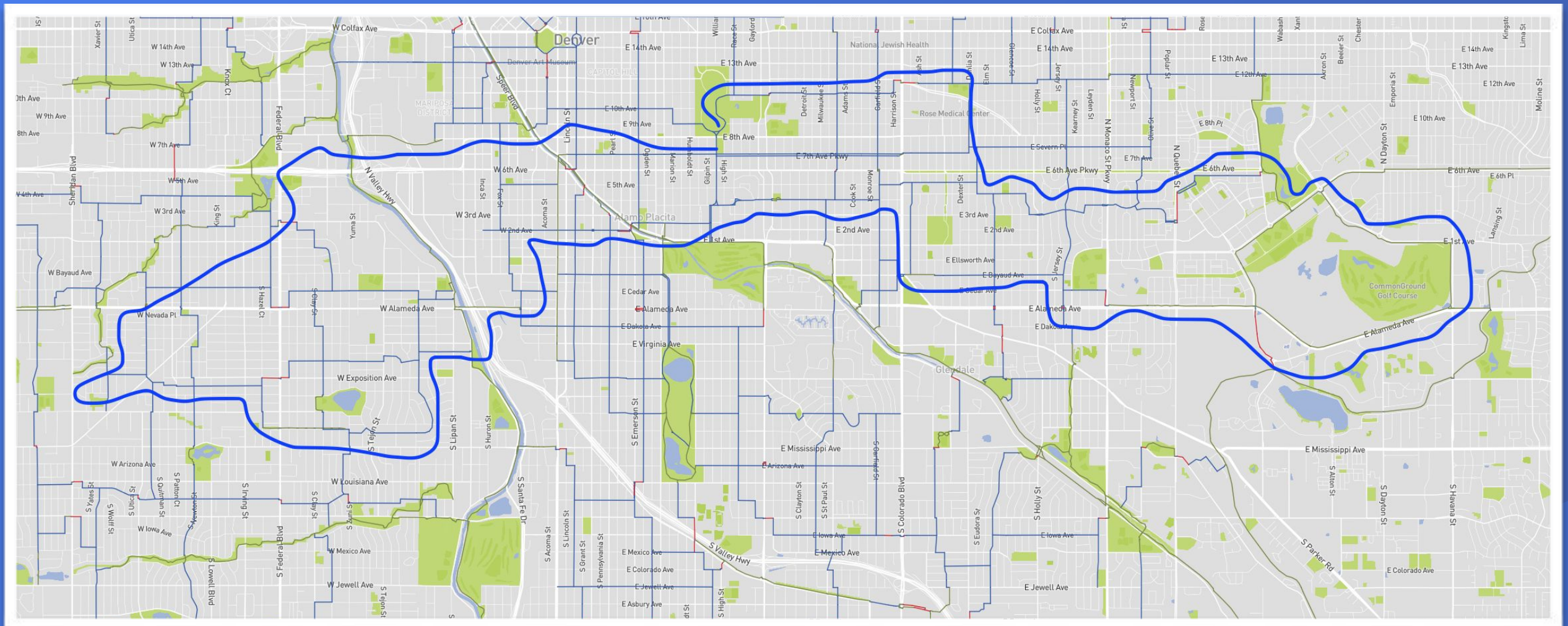
GET THE BIKE STREETS APP

What's the best cartographic representation of a city as it currently exists?

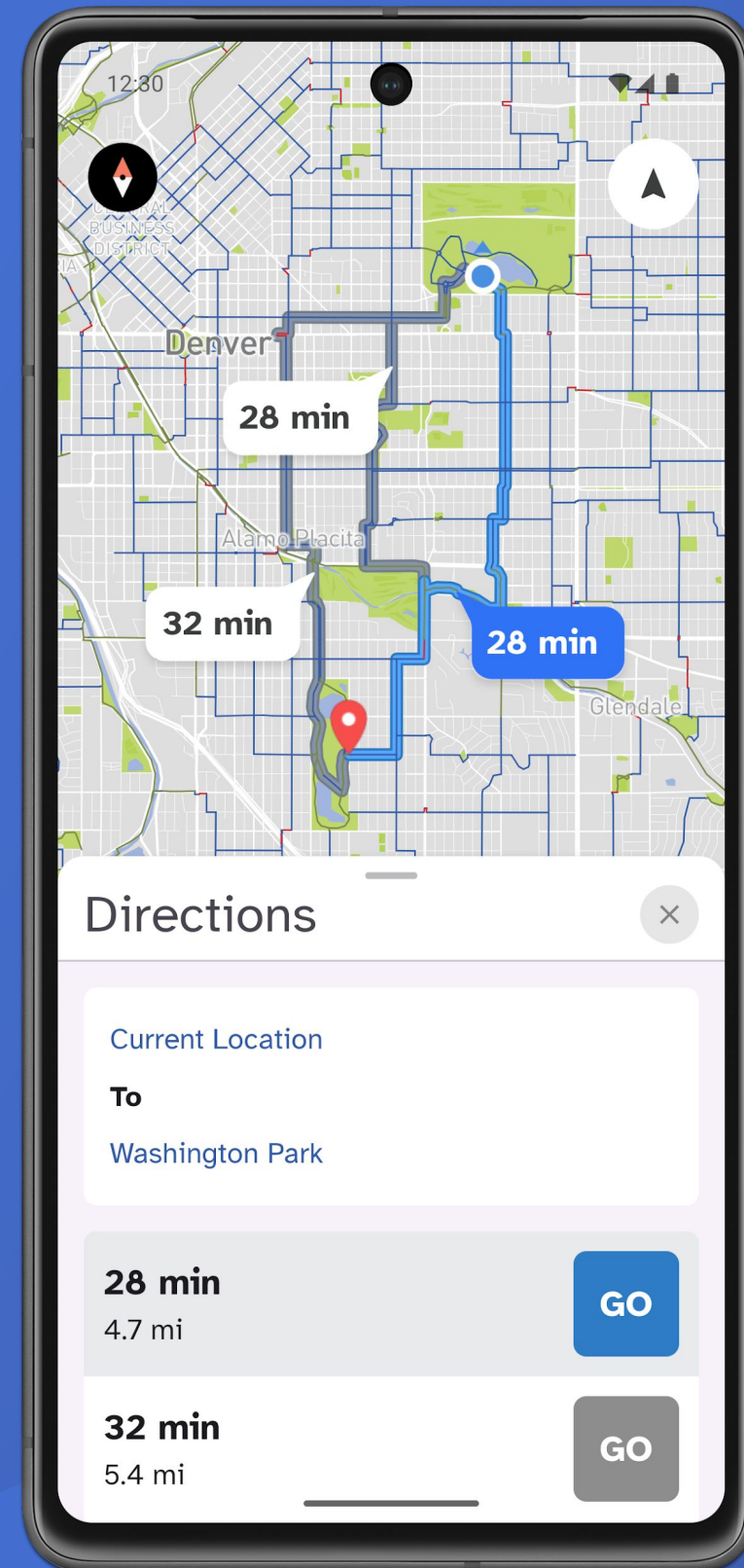
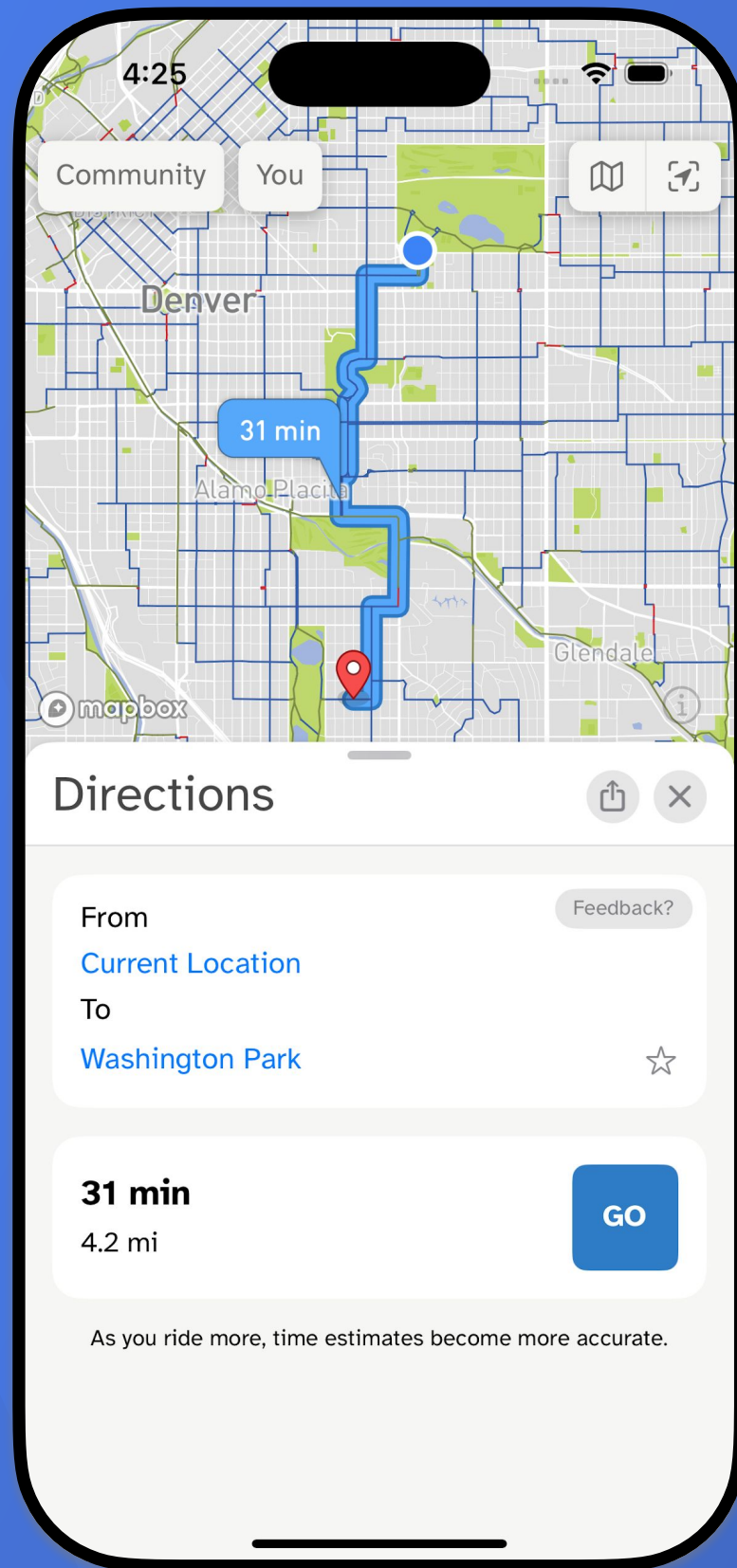
Leading group rides since 2018.



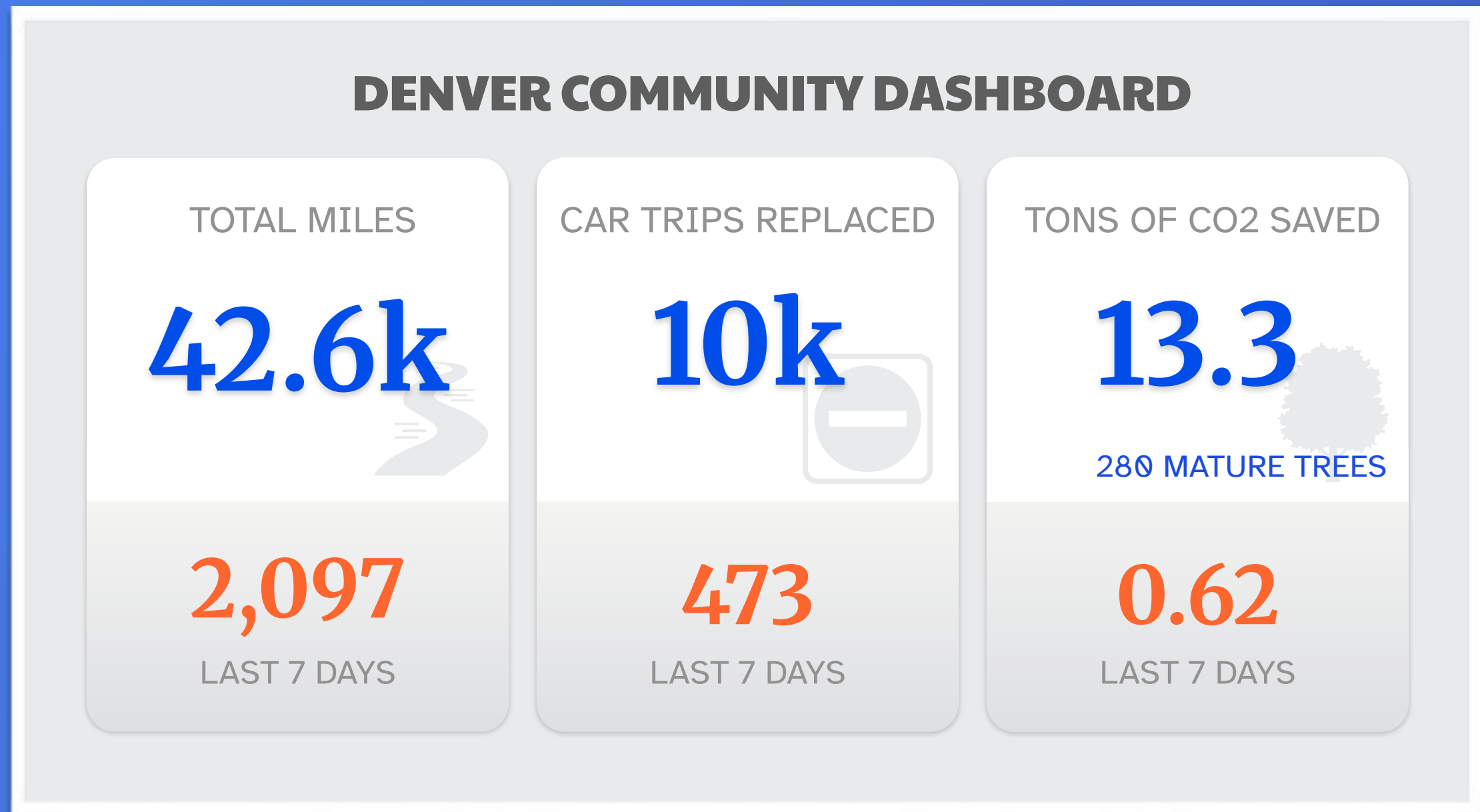
Recent 30-mile group ride in Denver.



Publish the Bike Streets apps since 2024.

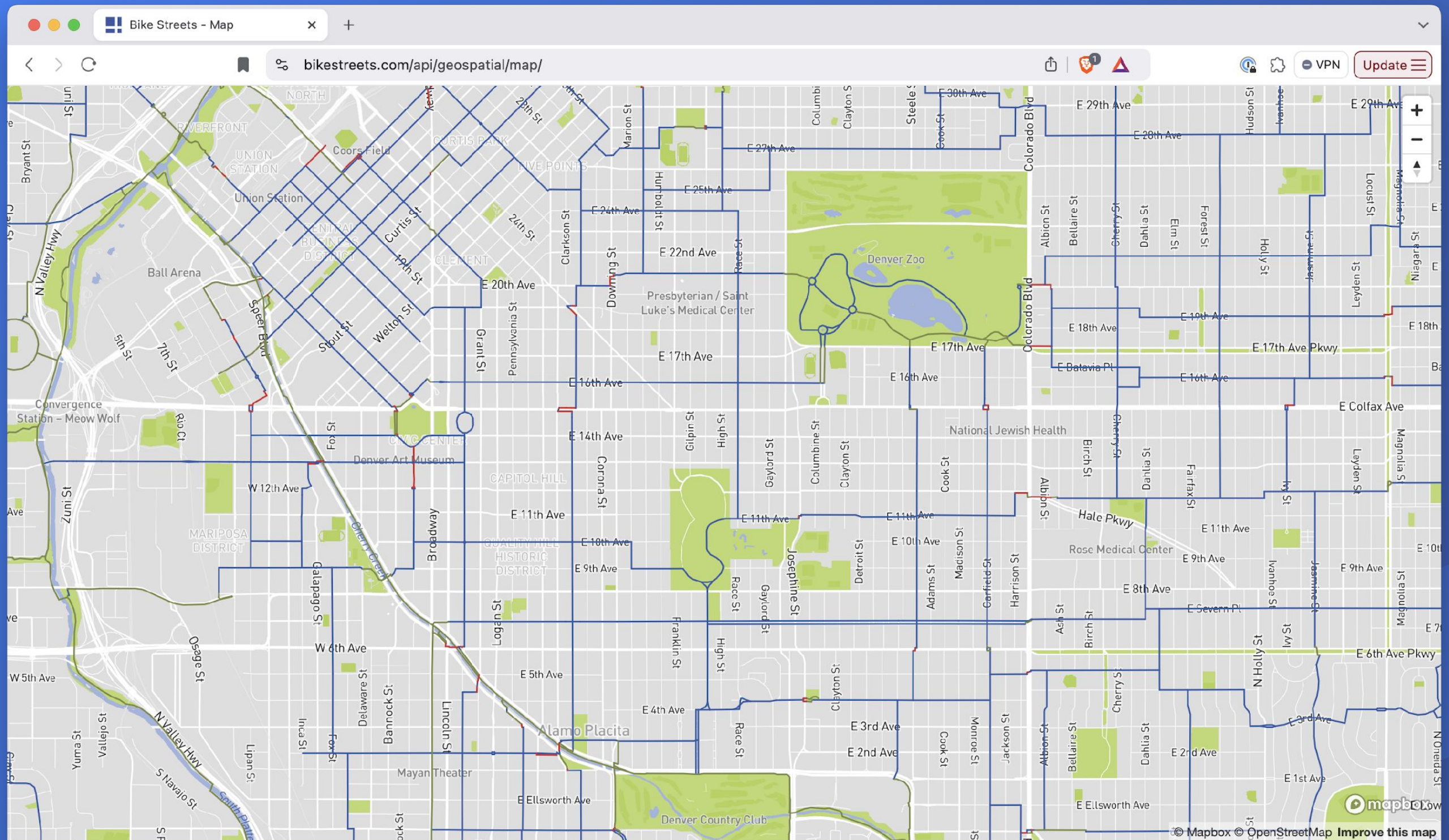


The dashboard.



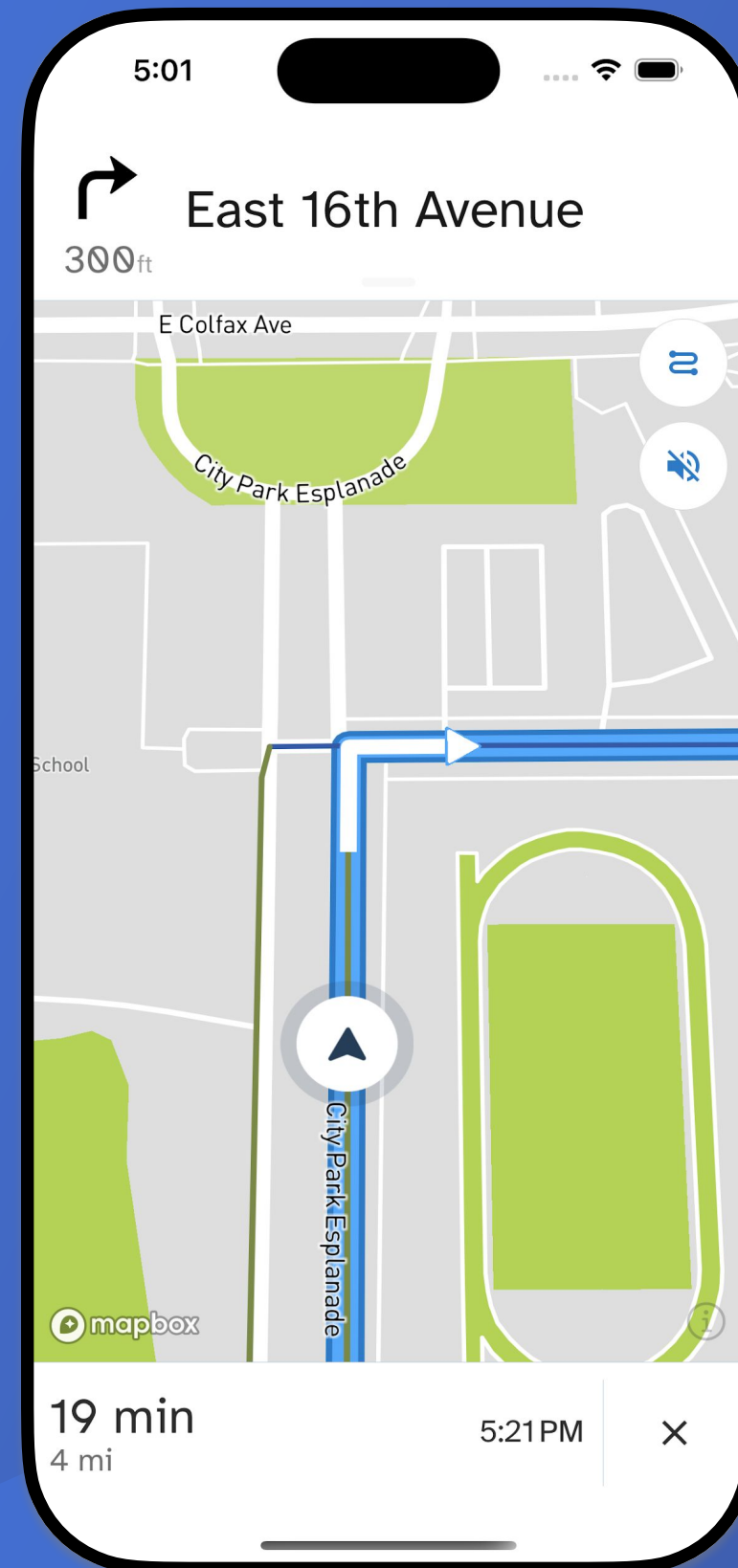
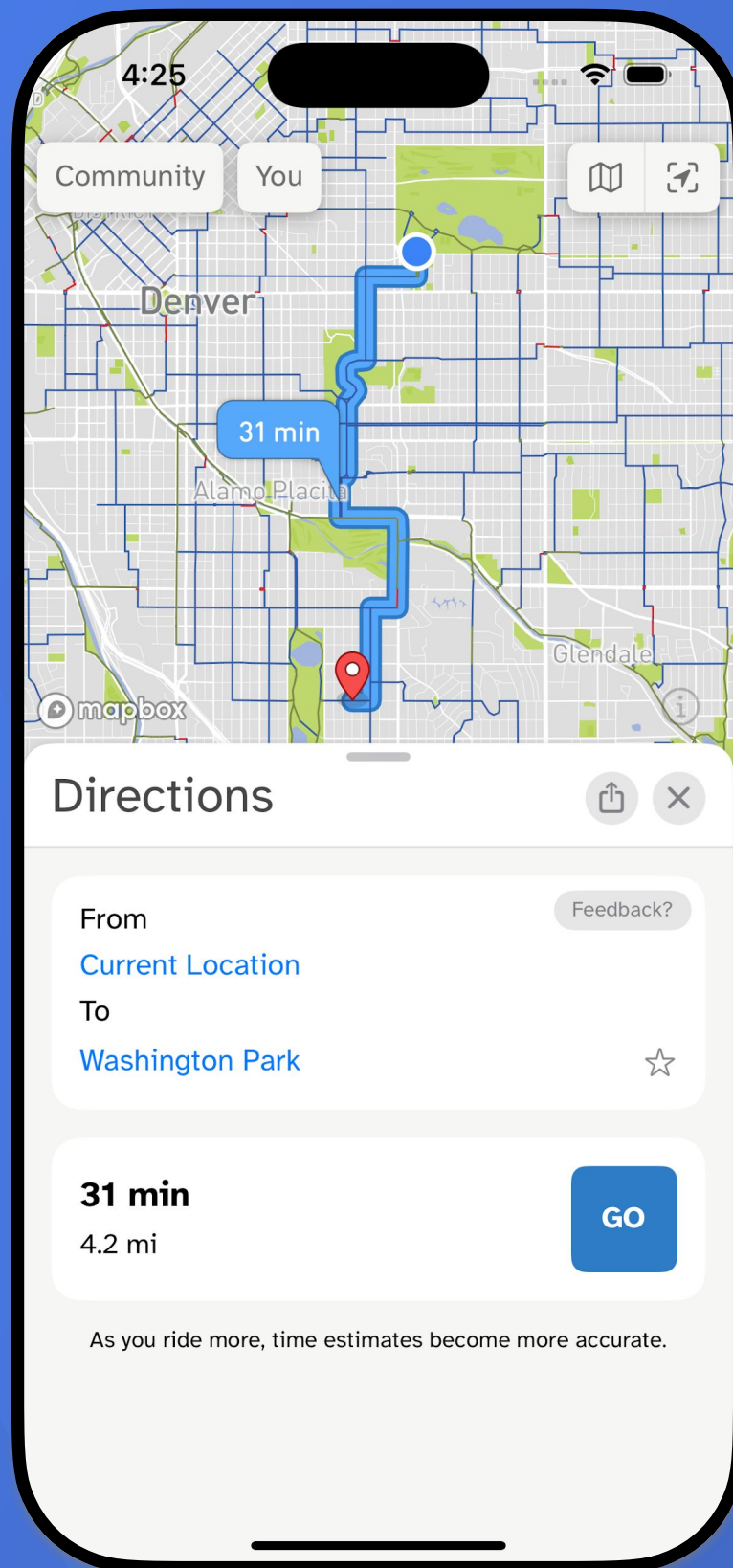
PLATFORM FOR LOCAL ADVOCACY GROUPS

Create a Best Available Network and deploy high-quality maps.




GET THE BIKE STREETS APP

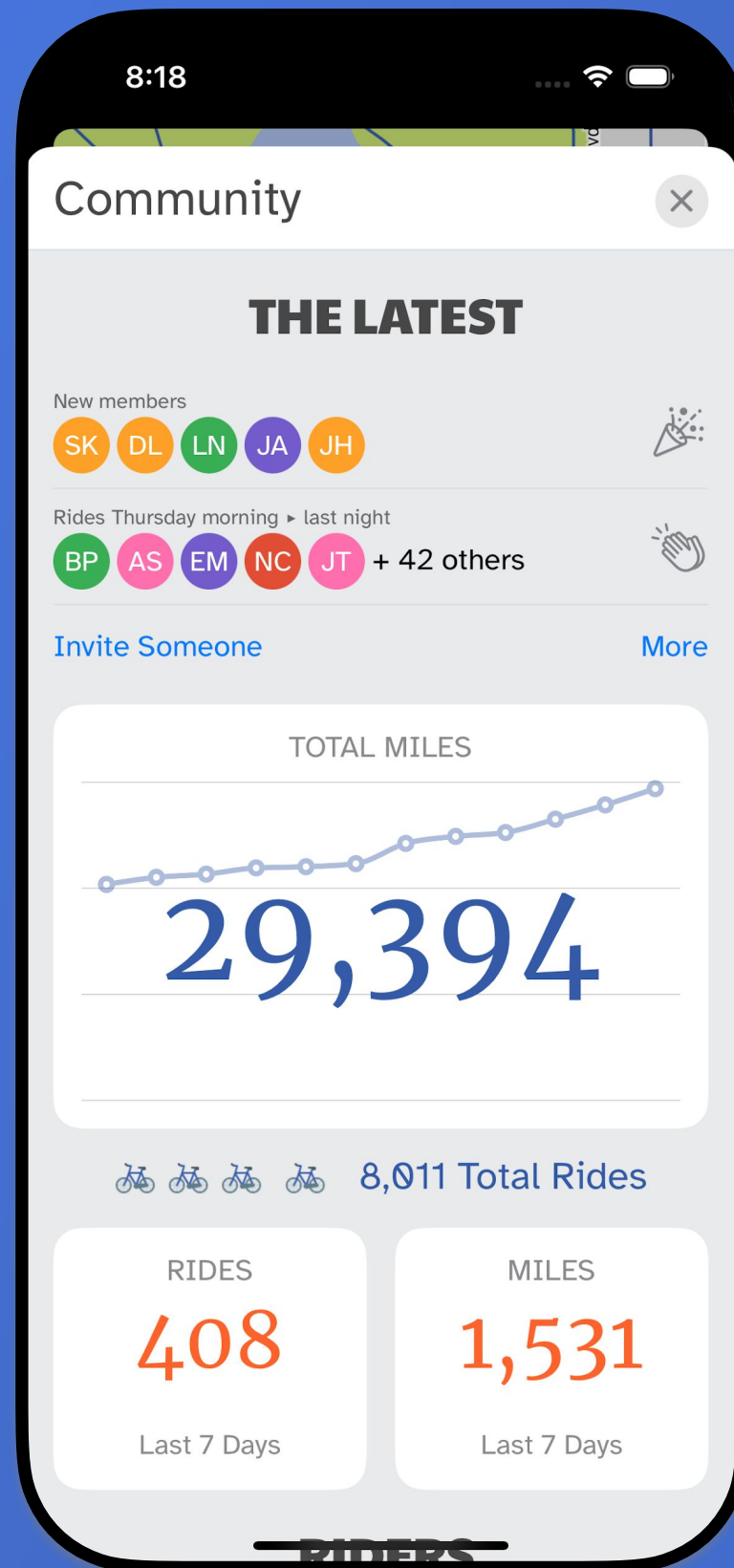
Provide turn-by-turn routing that honors underlying map.



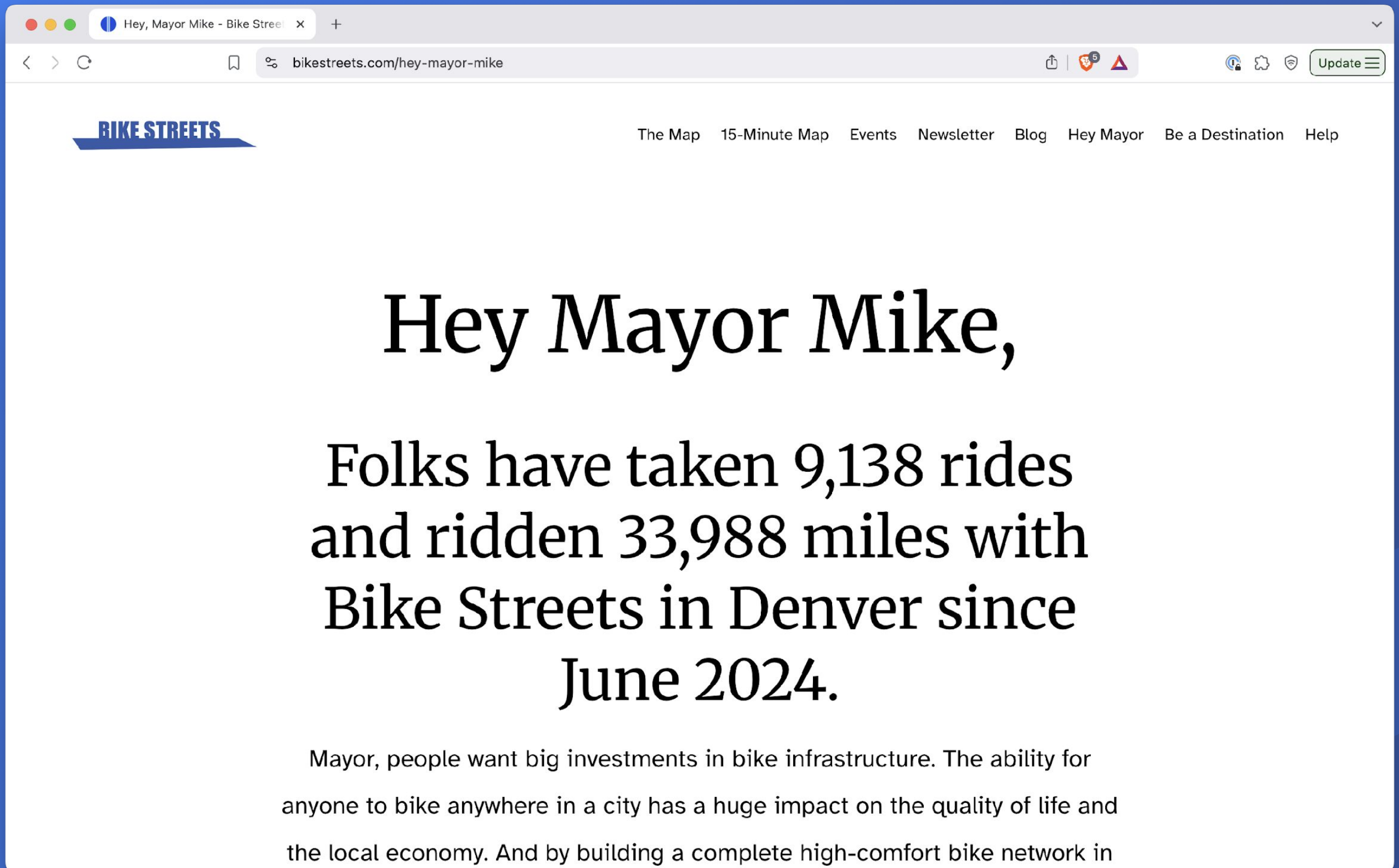
Use Flyby to preview any route.



Galvanize community action.



Surface data and advocate to local decision makers.



The screenshot shows a web browser window with the address bar displaying "bikestreets.com/hey-mayor-mike". The website has a blue header with the "BIKE STREETS" logo on the left and a navigation menu on the right including "The Map", "15-Minute Map", "Events", "Newsletter", "Blog", "Hey Mayor", "Be a Destination", and "Help". The main content area features a large, bold, black serif font for the title "Hey Mayor Mike," followed by the statistics "Folks have taken 9,138 rides and ridden 33,988 miles with Bike Streets in Denver since June 2024." Below this, a paragraph of text reads: "Mayor, people want big investments in bike infrastructure. The ability for anyone to bike anywhere in a city has a huge impact on the quality of life and the local economy. And by building a complete high-comfort bike network in".

Hey, Mayor Mike - Bike Streets

bikestreets.com/hey-mayor-mike

BIKE STREETS

The Map 15-Minute Map Events Newsletter Blog Hey Mayor Be a Destination Help

Hey Mayor Mike,

Folks have taken 9,138 rides
and ridden 33,988 miles with
Bike Streets in Denver since
June 2024.

Mayor, people want big investments in bike infrastructure. The ability for anyone to bike anywhere in a city has a huge impact on the quality of life and the local economy. And by building a complete high-comfort bike network in

Engage local businesses to encourage people to ride.

Bike to Monolith Brewing in Denver

bikestreets.com/place/restaurants/monolith-brewing-denver/

BIKE STREETS

Denver Bike MapEventsBlogHey Mayor

Search for a starting point in Denver

Ride Time: 6 min

GET THE APP

Bike to Monolith Brewing


Bike Streets will give you a low-stress bike route from anywhere in Denver.

1290 S Broadway, Denver, CO 80210
[monolithbrewing.com](#)
(303) 381-1222

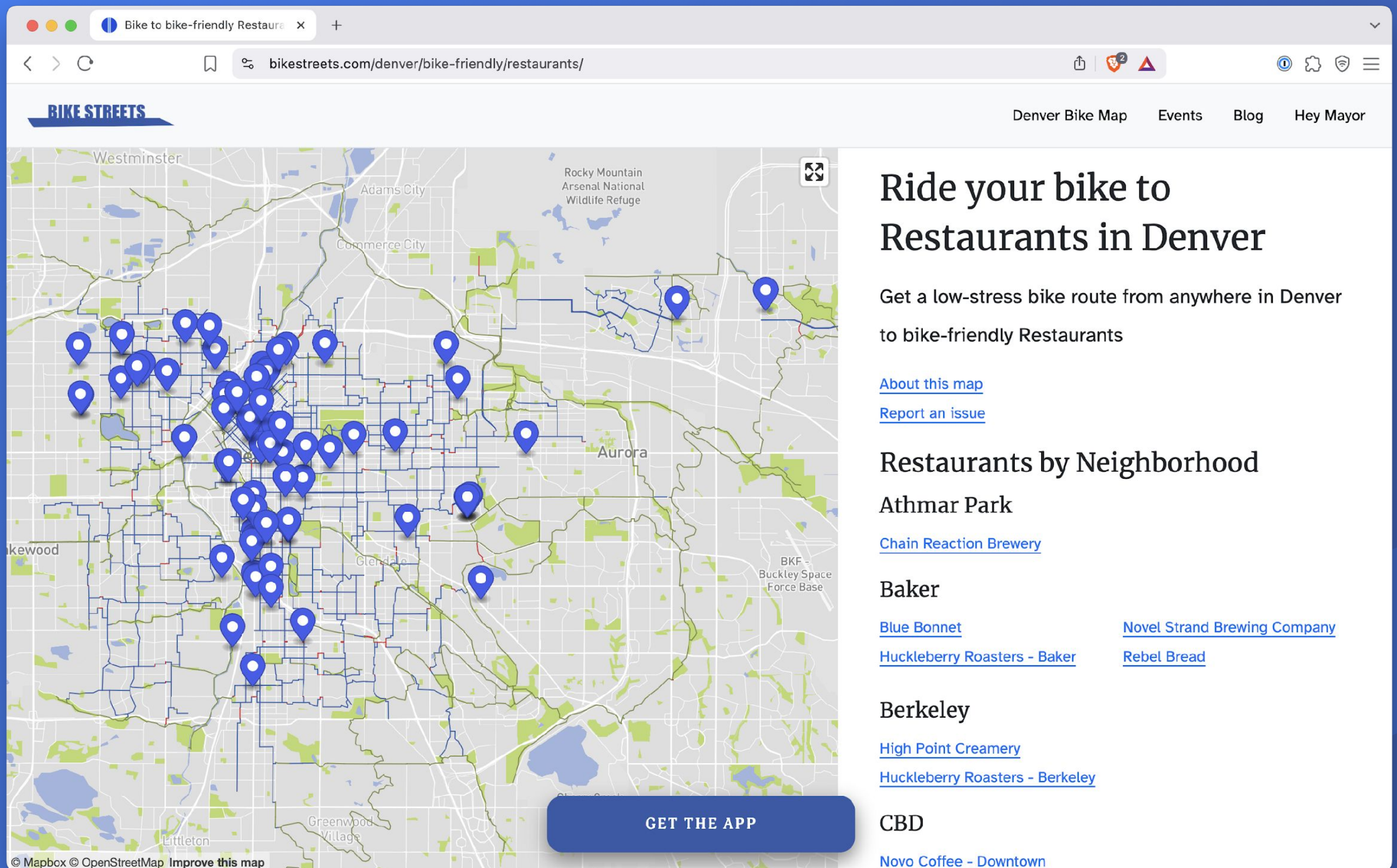
[About this map](#)
[Volunteer](#)
[Report an issue](#)
[Embed the map](#)

Bike Parking

6 steps away from Monolith Brewing.



Denver bike-friendly restaurants.

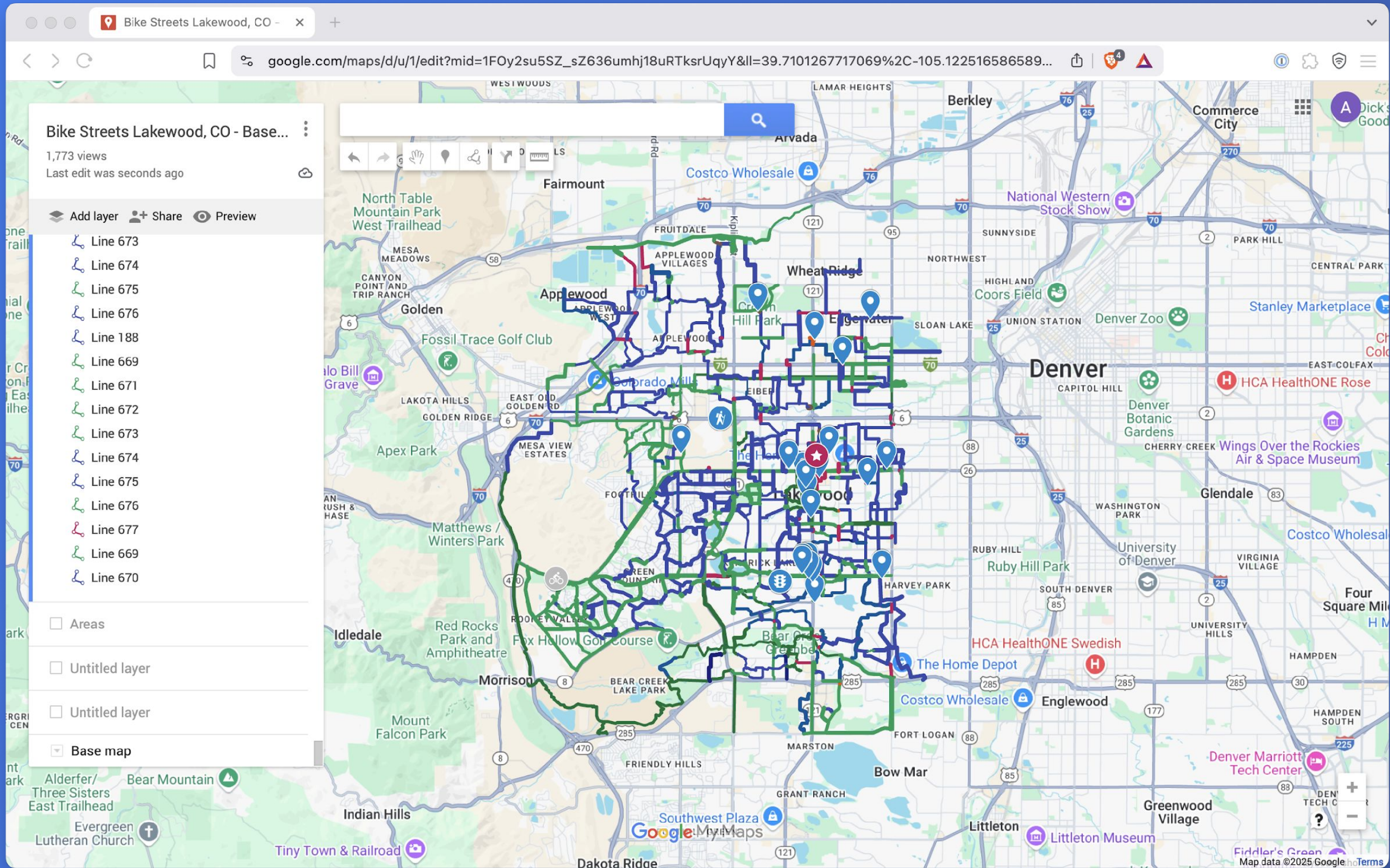


Passport stamps and rewards when you ride.



LAKEWOOD

Mapping Lakewood with five residents.



Volunteers to ride the routes and provide feedback.

QUESTIONS

TRIVIA

Water, Bears, Park, Fishing, Creek

prize: 1-year bike streets membership

BEAR CREEK LAKE PARK

TRIVIA

Historic, Cabins, Blacksmith, Bygone, Village

prize: 1-year bike streets membership

LAKEWOOD HERITAGE CENTER

TRIVIA

Shopping, Outlets, Discounts, Mile-long, Indoor

prize: 1-year bike streets membership

BEAR CREEK LAKE PARK

TRIVIA

Theater, Music, Performances, Arts, Culture

prize: 1-year bike streets membership

LAKEWOOD CULTURAL CENTER

TRIVIA

Wendi, Council, Meetings, Government, Civic

prize: 1-year bike streets membership

LAKEWOOD CITY HALL